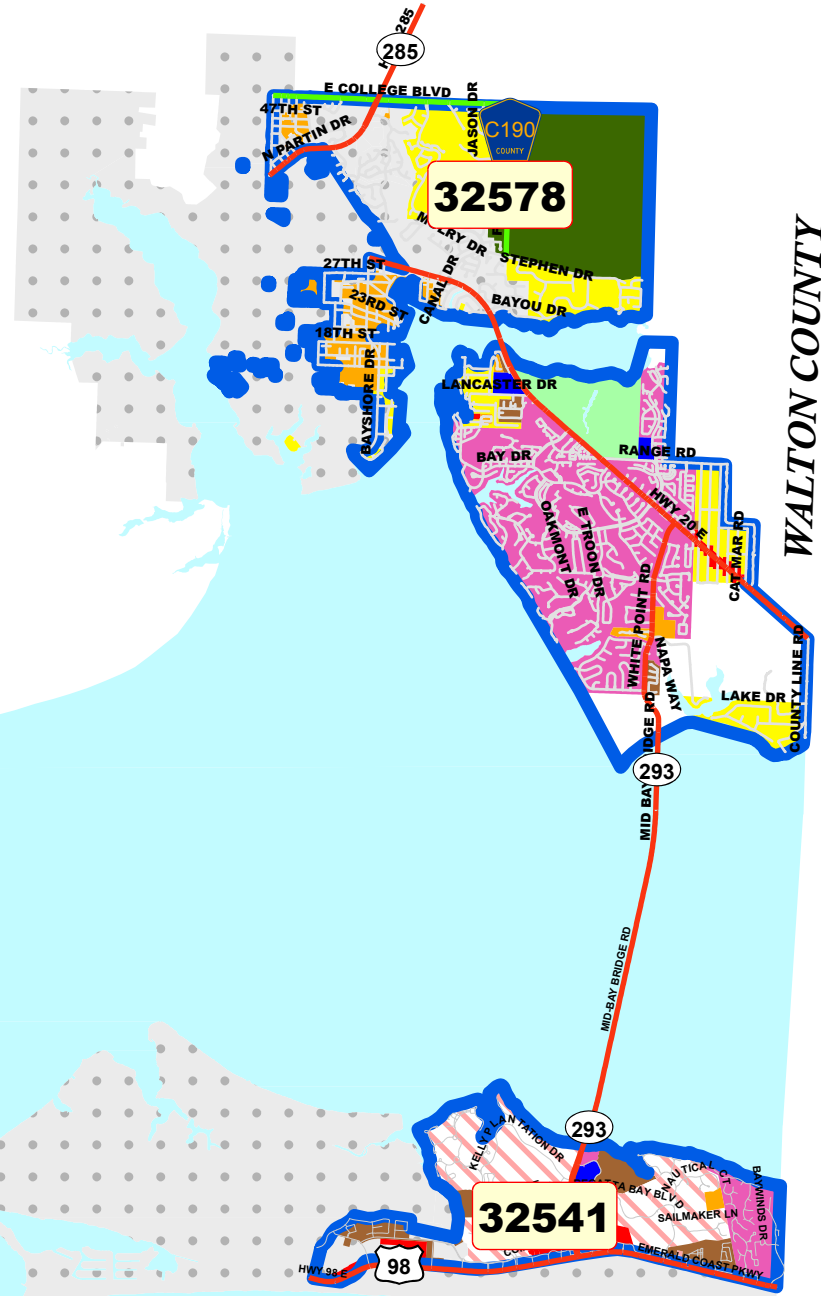
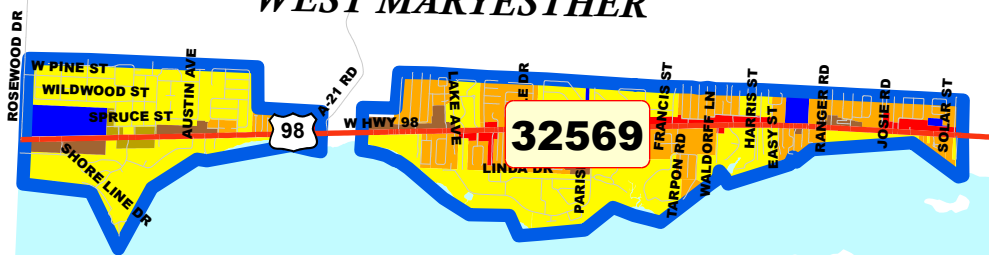


WEST MARYESTHER



SANTA ROSA COUNTY

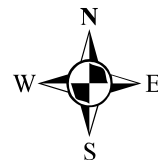
WALTON COUNTY



MAP PROJECTION:
Lambert Conformal Conic Projection
Stateplane: Florida North (0903)
NAD 1983(90), NAVD 1988.

PUBLIC RECORD:
This map was created by Okaloosa County GIS
and is in the public domain pursuant
to Chapter 119, Florida Statutes.

DISCLAIMER:
Okaloosa County hereby expressly disclaims
any liability for errors or omissions in
these maps, indexes or legends.



Department of
Growth Management
July, 2009